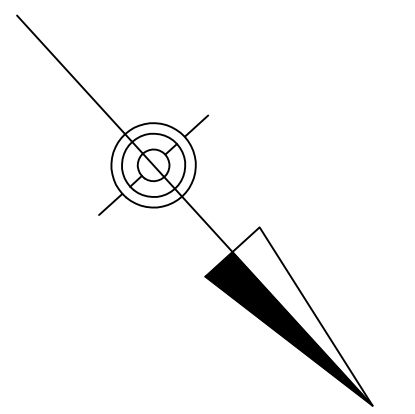


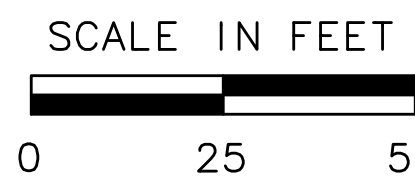
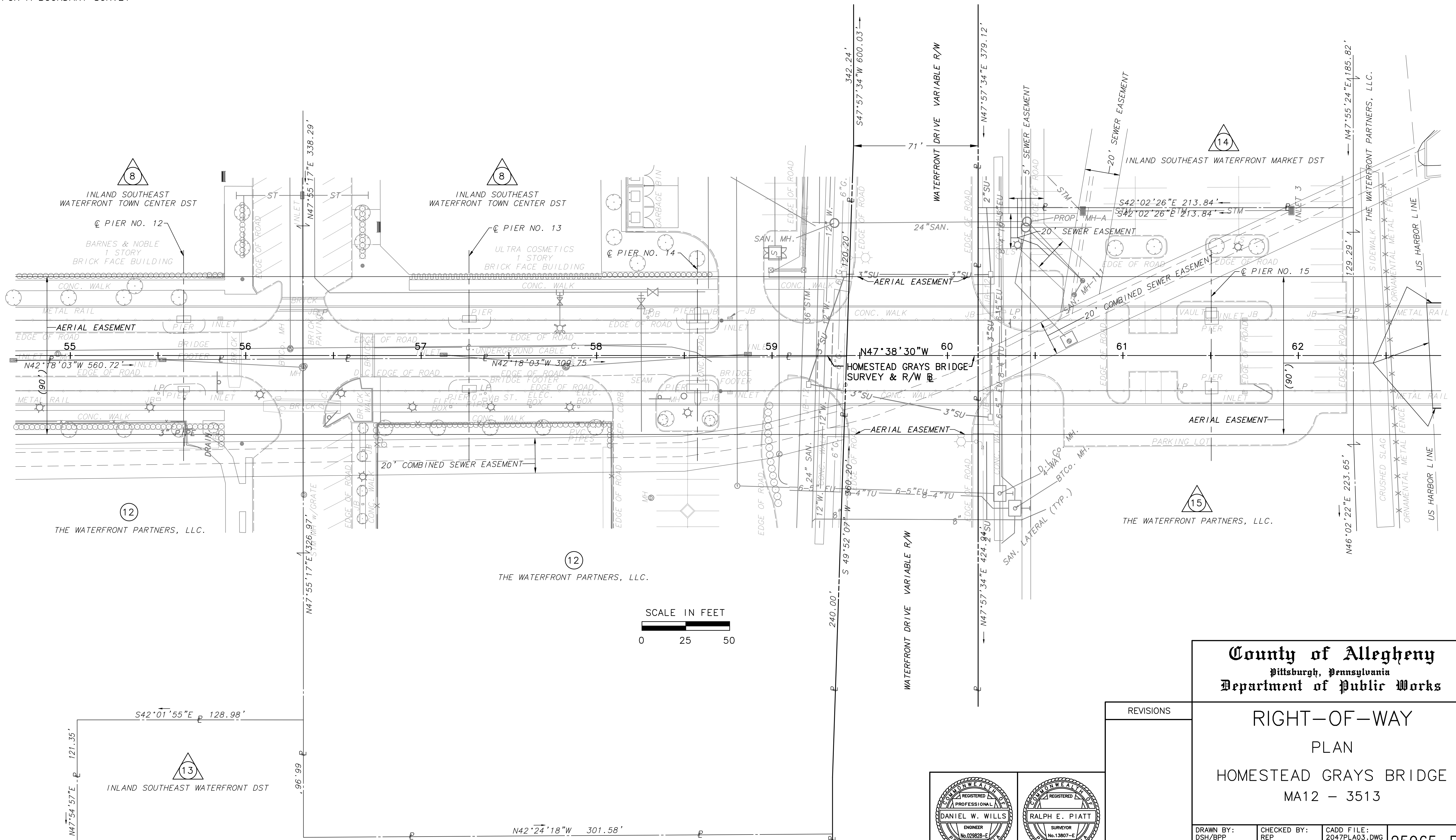
ALL PROPERTIES ARE PLOTTED FROM DEEDS OF RECORD, RECORDED SUBDIVISION OR LOT PLANS, OR FROM FIELD SURVEY. PROPERTY LINES WERE SURVEYED ONLY WHEN DETERMINED NECESSARY BY THE PROFESSIONAL LAND SURVEYOR RESPONSIBLE FOR THE PROJECT. PROPERTY LINES NOT ESTABLISHED BY FIELD SURVEY WERE PLOTTED BASED ON EXISTING TOPOGRAPHICAL FEATURES AND LIMITED FIELD DATA.

THIS PLAN IS NOT TO BE SUBSTITUTED FOR A BOUNDARY SURVEY



CONTINUED ON SHEET 5 OF 10


CONTINUED ON SHEET 7 OF 10



County of Allegheny
 Pittsburgh, Pennsylvania
 Department of Public Works

RIGHT-OF-WAY
 PLAN
 HOMESTEAD GRAYS BRIDGE
 MA12 - 3513

REVISIONS



DRAWN BY: DSH/BPP	CHECKED BY: REP	CADD FILE: 2047PLA03.DWG	25965-RW
DATE: 03-25-04	SCALE: AS SHOWN	SHEET 6 OF 10	

PLOT DATE: 03-15-04 FILE NAME: H:\S\cadd\2047\2047.rvt